

HIRLAM

Use of the Hirlam NWP Model
at Met Éireann (Irish Meteorological Service)

(James Hamilton -- Met Éireann)

MAIN EVENTS SINCE LAST MEETING

REPLACEMENT OF COMPUTER SYSTEM

- Collaboration agreement with ICHEC
- ICHEC : Irish Centre for High-End Computing

ICHEC system operational ; IBM mainframe scrapped

CHANGE FROM HIRLAM-5 to HIRLAM-7

- Better model and higher-resolution

PRELIMINARY TESTS RUNNING HARMONIE

- Running Harmonie once per day in non-operational context

IRISH CENTRE FOR HIGH-END COMPUTING

HARDWARE

- Distributed memory system [IBM eServer cluster 1350 consisting of 476 IBM e326 compute nodes with 20TB of tightly integrated high-performance SAN based around an IBM DS4500]
- SuSe Linux 64-bit operating system
- Met Éireann uses 32 dual nodes for main run [out of an allocation of 48]
- Special execution queue

COMPUTER SYSTEM and VERSIONS of HIRLAM

ICHEC

- Operational Hirlam : 438x284 grid pts; 60-levels; 15Km
- Nested Hirlam : 438x395 grid pts; 60-level; 5Km

LINUX PC

- Hourly Hirlam : 166x163; 40-levels; 15Km; 20-min cutoff

LINUX Cluster : Nine Twin Xenon Processors [3.2GHz]

- Backup Hirlam : 438x284 grid pts; 31-levels; 15Km

ALL MODELS are HIRLAM version 7

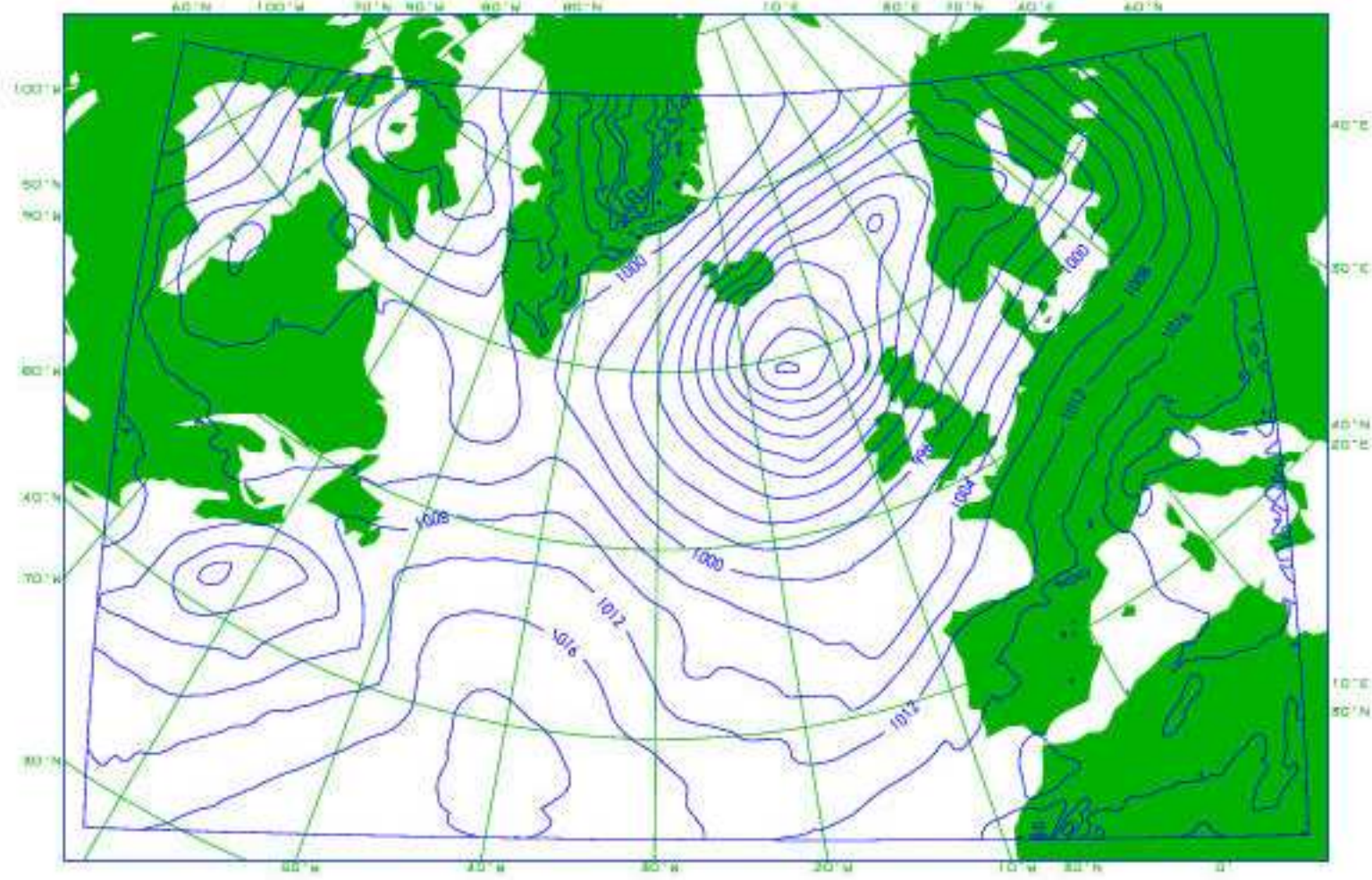
OPERATIONAL HIRLAM ... ICHEC

HIRLAM 7 with 3DVAR

- 3-Hour assimilation cycle with 48-hour forecasts every 6-hours
- Rotated lat/long 0.15x0.15 grid with 438x284 grid points
- Hybrid [eta] coordinates with 60-levels [backup has 31 levels]
- CBR vertical diffusion scheme; Sundqvist condensation scheme
- STRACO cloud scheme; Savijarvi radiation scheme
- Digital filter initialisation
- Two time-level Semi-Lagrangian semi-implicit scheme
- Use of 'frame' boundaries from ECMWF



The Irish Meteorological Service



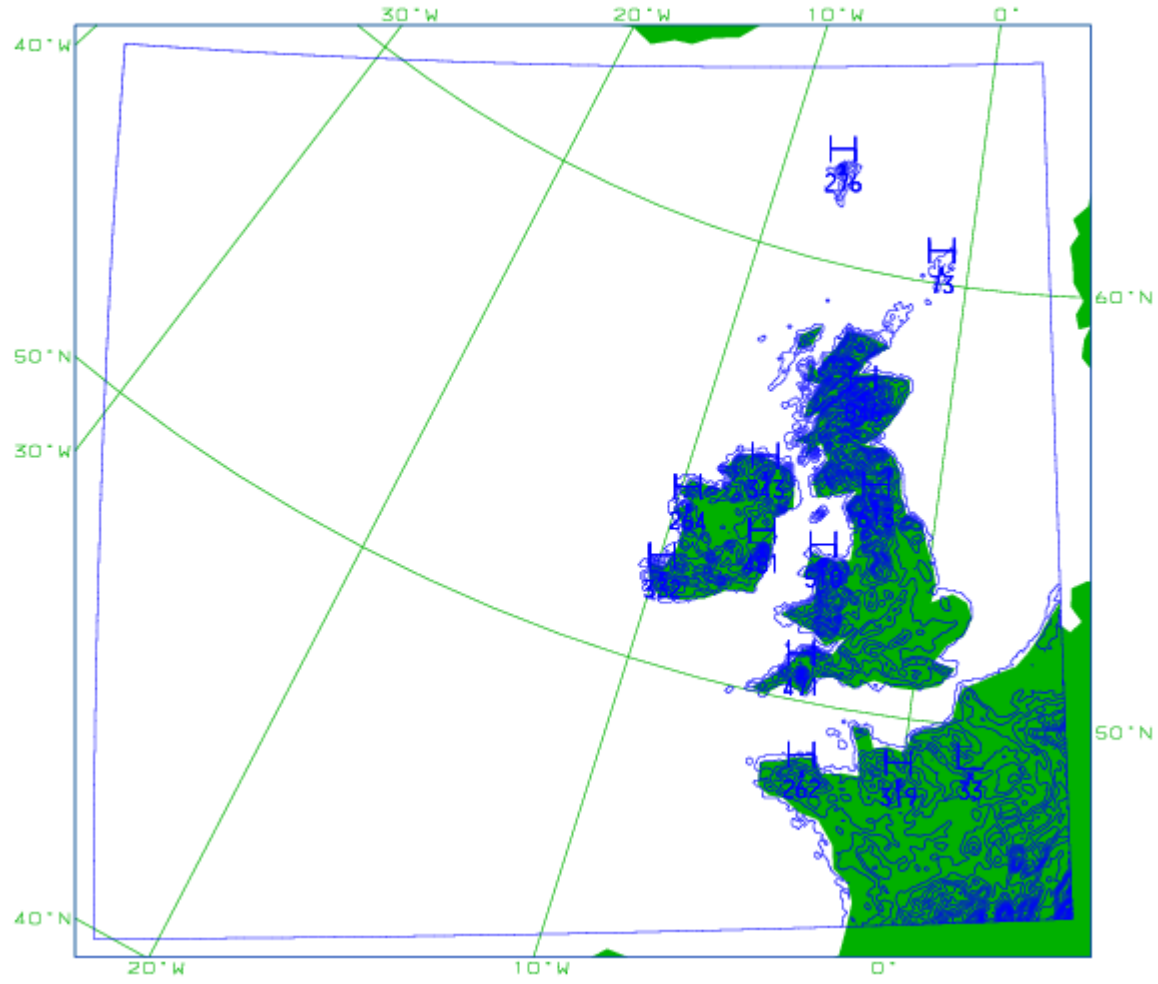
NESTED HIRLAM ... ICHEC

HIRLAM 7 with 3DVAR

- Runs every 6-hours with 30-hour forecasts [6-hour cycle]
- Rotated lat/long 0.05x0.05 grid with 438x395 grid points
- Hybrid [eta] coordinates with 60-levels [no backup]
- CBR vertical diffusion scheme; Sundqvist condensation scheme
- STRACO cloud scheme; Savijarvi radiation scheme
- Digital filter initialisation
- Two time-level Semi-Lagrangian semi-implicit scheme
- Hourly boundaries from Hirlam operational model



The Irish Meteorological Service



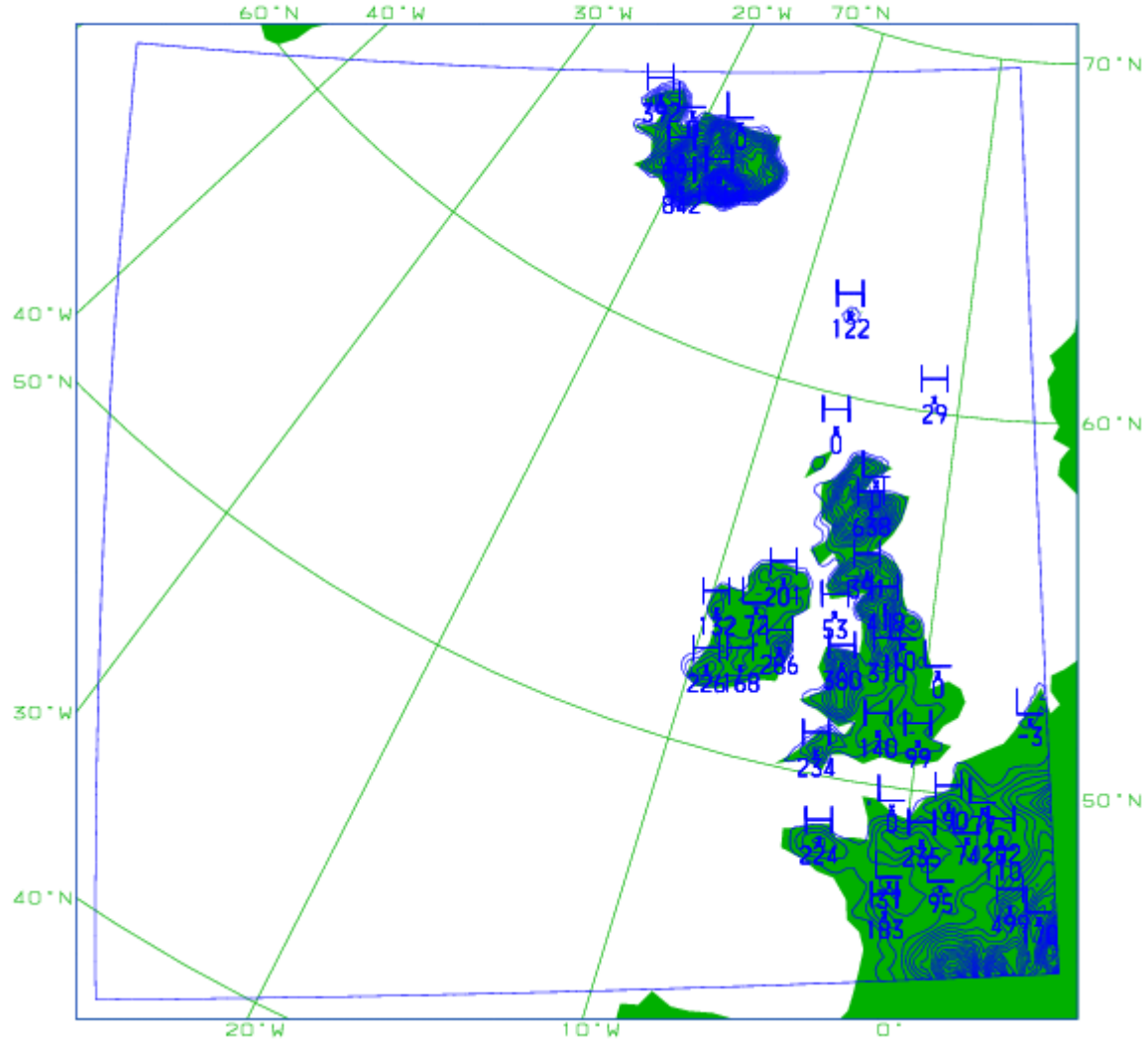
HOURLY HIRLAM ... LINUX PC

HIRLAM 7 with 3DVAR

- Runs every hour with 20-minute cutoff
- Rotated lat/long 0.15x0.15 grid with 166x163 grid points
- Hybrid [eta] coordinates with 40-levels [no backup]
- Runs on one hour cycle : 6-hour forecast
- Provides hourly analysis and short-range forecast
- Used on Met Éireann public internet site [www.met.ie]



The Irish Meteorological Service



OPERATIONAL USES of HIRLAM

General Forecasting

- Forecast guidance out to 48-hours

WAM wave model

- Forecast 10-metre winds drive model [ECWAM at ICHEC]

Roadice Prediction System

- Forecast parameters are used as first guess for [human] forecaster

SATREP

- Overlay on satellite plots [ZAMG SATREP analysis scheme]

RESEARCH ACTIVITIES

Better Specification of B.C.'s for NWP models

Operational Implementation of Nested System

Preliminary test runs of Harmonie at ICHEC

FUTURE PLANS

Expand area [to North of Greenland]

Look at use of higher resolution ECMWF boundary files

Investigate 4DVAR

Assimilation of satellite data [ATOVS]

Replace mogall [backup] cluster



Thank You