



GOBIERNO
DE ESPAÑA

MINISTERIO
DE MEDIO AMBIENTE
Y MEDIO RURAL Y MARINO

AEMet
Agencia Estatal de Meteorología

NWP Activities at the AEMET (Spain)

Vindel J.M., Gutiérrez-Marco E., Morales G

30th EWGLAM & 15th SRNWP Annual Meeting 2008. 6th – 9th October Madrid, Spain,




CrayX1E platform
Deterministic operational runs
Ensemble Prediction System
Mesoscale activities

30th EWGLAM & 15th SRNWP Annual Meeting 2008. 6th – 9th October Madrid, Spain,

CRAYX1E

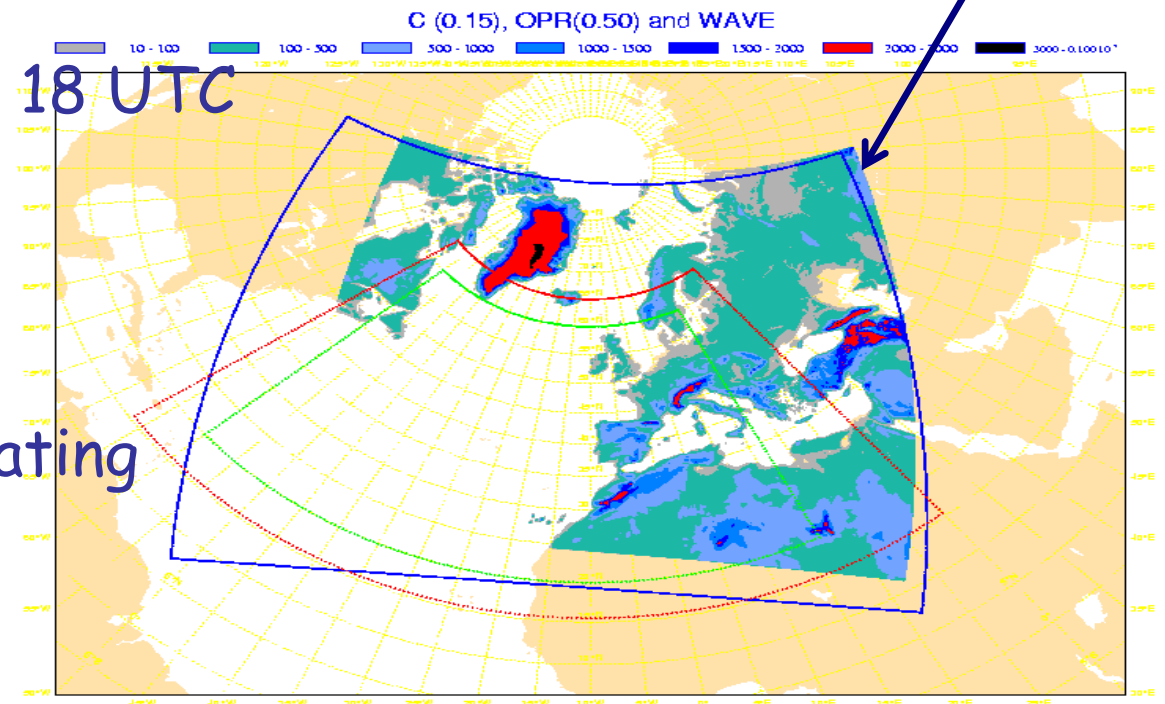
• CRAY X1E

- 16 physical nodes X1E
 - 8 MSP each
 - 1,2 GHz, 19,2 Gflops -64 bits- / MSP
 - 32 logical nodes  31 applications + 1 support
 - 128 MSP / 512 SSP
 - 512 GB memory (16 nodes by 32 GB each)
 - 2,5 Tflops
- **Archive Capacity**
 - **20 TB SAN**
 - **1 TB direct disk**
 - **24 TB tape library**



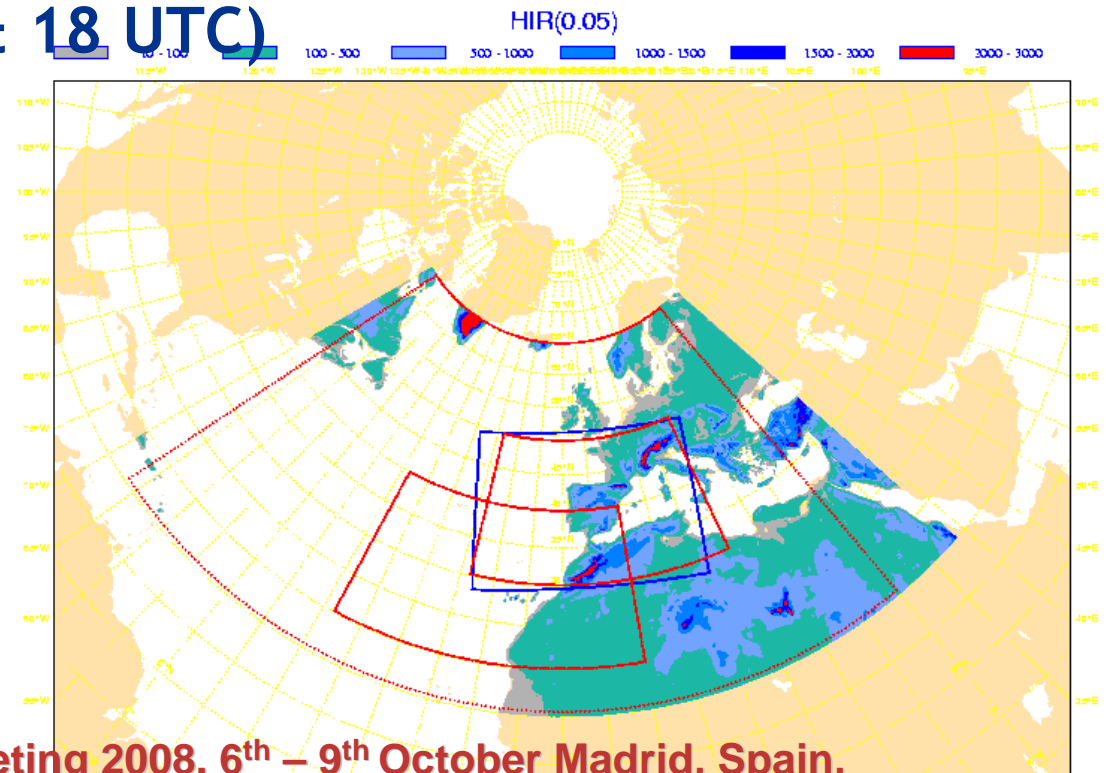
Operational suite HIRLAM/ONR

- Rotated grid
- HIRLAM v6.1.2
- ECMWF BC's
- 0.16° horizontal resolution (582x424 latxlon)
- 40 vertical levels
- 72 hours forecast
- 4 daily runs: 00, 06, 12 & 18 UTC
- SL dynamics
- 240 s time step
- 3DVAR, statistical J_b
- ATOVS AMSU-A assimilating since january 2005



Operational Suite HIRLAM/HNR & HIRLAM/CNN

- Rotated grid
- HIRLAM v6.1.2
- ONR BC's
- Horizontal resolution: 0.05 deg latxlon.
(606X430)
- 40 vertical levels
- 36 h forecasts (00, 06, 12 & 18 UTC)
- SL dynamics
- 120 s time step
- 3DVAR statistical Jb



30th EWGLAM & 15th SRNWP Annual Meeting 2008. 6th – 9th October Madrid, Spain,

Operational Suite. Future and Plans

Pre-operational suite

HIRLAM v7.0

Same areas

60 vertical levels

Near future

HIRLAM v7.2

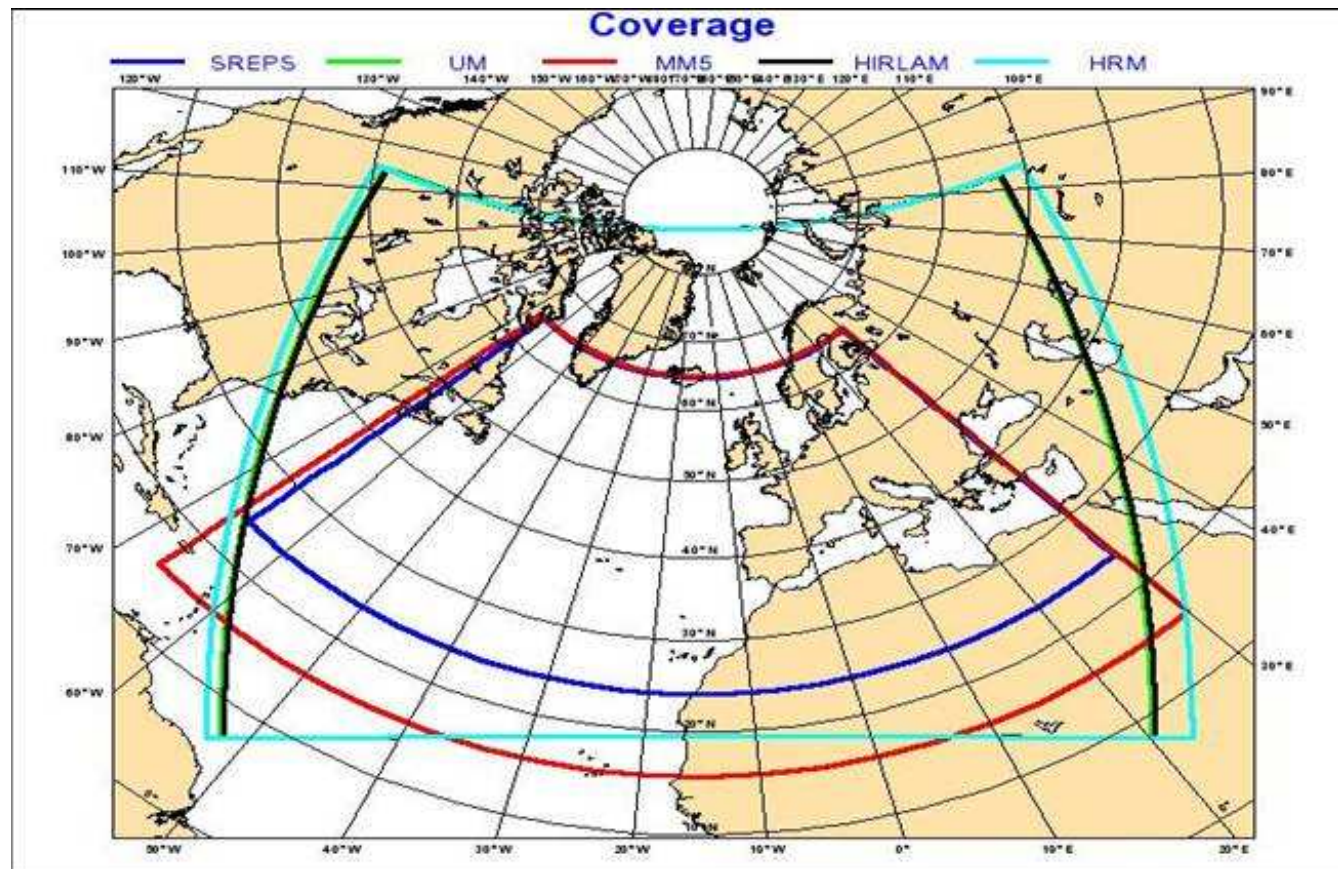
Short Range Ensemble Prediction System

SREPS

Multi-Model	Multi-boundaries	Num. EPS Members	Forecast length (daily runs)	Horizont resolution
Hirlam HRM (DWD) MM5 UM (UKMO) Lokal Model	ECMWF GME GFS UKMO MSC (Validation period)	5 models X 5 boundaries = 25	72 (twice)	0,25°

Short Range Ensemble Prediction System SREPS

Integration Areas



30th EWGLAM & 15th SRNWP Annual Meeting 2008. 6th – 9th October Madrid, Spain,



SREPS. Future and Plans

New global model MSC (Canadian Met. Service) Operational

30th EWGLAM & 15th SRNWP Annual Meeting 2008. 6th – 9th October Madrid, Spain,

Hirlam Aladin Regional / Meso-scale Operational NWP In Europe (HARMONIE)

**HIRLAM/ONR
(0.16 deg)**



HARMONIE cy32h2

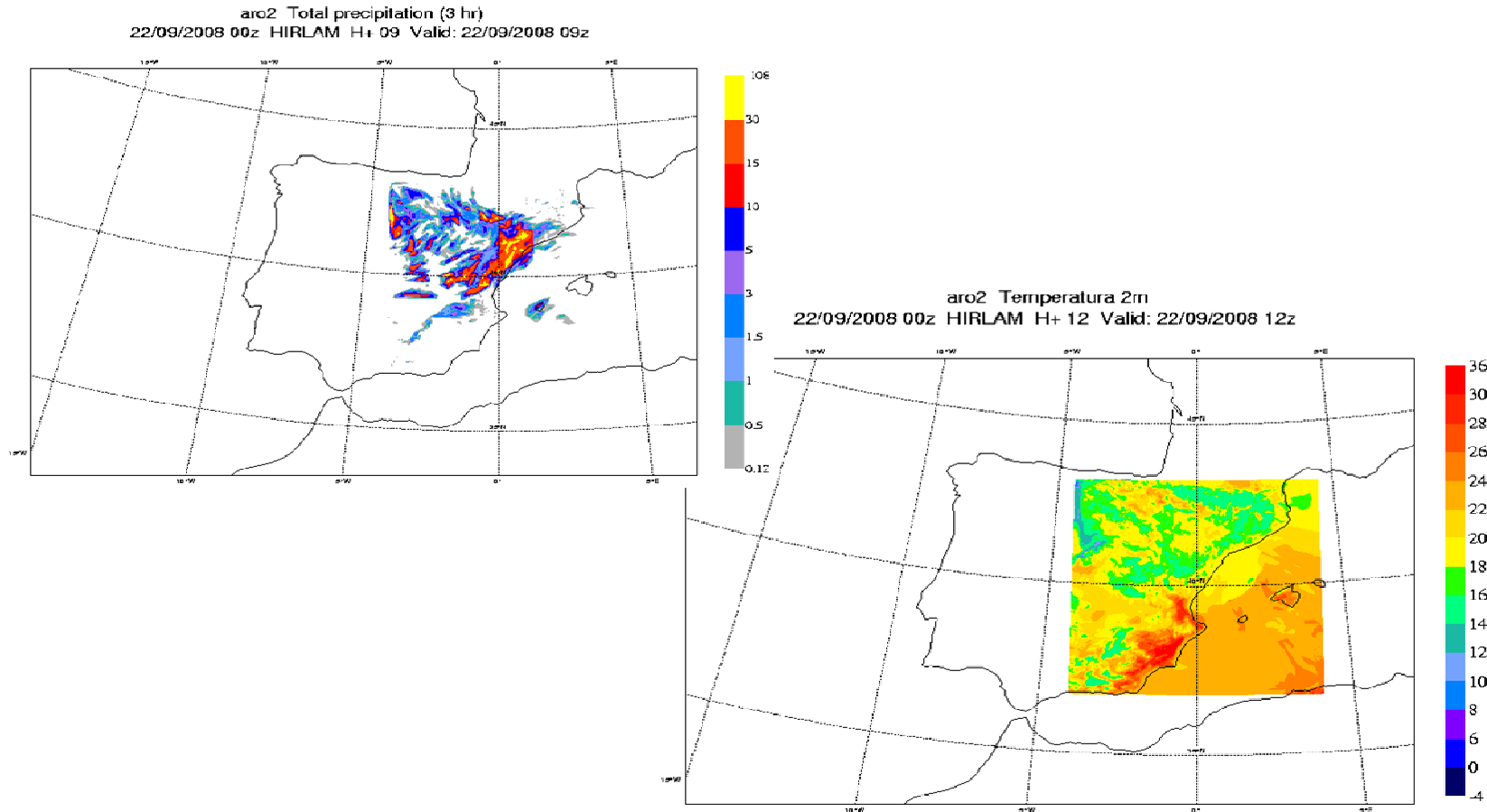
latlon (384x400)
40 vertical levels
Horizontal resolution 11 km
1 run per day 00 UTC
30 hours forecasts
Dynamics time step 300 sec
Hydrostatic run



HARMONIE cy32h2

latlon (300x300)
40 vertical levels
Horizontal resolution 2.5 km
1 run per day 00 UTC
30 hours forecasts
Dynamics time step 60 sec
Non-hydrostatic run

Hirlam Aladin Regional / Meso-scale Operational NWP In Europe (HARMONIE)



30th EWGLAM & 15th SRNWP Annual Meeting 2008. 6th – 9th October Madrid, Spain,



HARMONIE. Future and Plans

Harmonie cy33h1

Variational assimilation

30th EWGLAM & 15th SRNWP Annual Meeting 2008. 6th – 9th October Madrid, Spain,



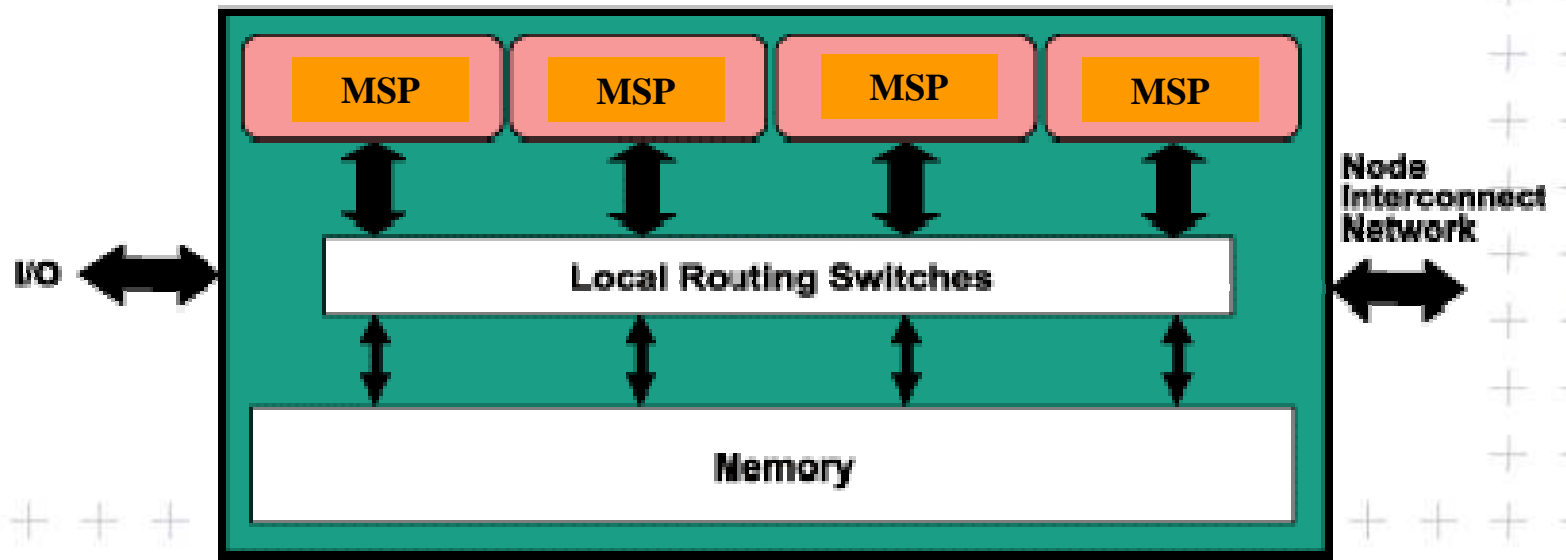
NWP Activities at the AEMET, Spain

Thank you!

La pasada operativa en la AEMET. CRAY X1E

- NODO

- Es la unidad escalable en el sistema.
- Cada nodo está formado por 4 *multistreaming processors* (*MSPs*), con memoria local compartida
- Memoria: 32 GB por nodo



La pasada operativa en la AEMET. CRAY X1E

- **MSP (Multistreaming processor):** Procesador vectorial a 1200 MHz
- **4 Single-streaming processors (SSP)**
- 2MB memoria caché compartida
- Cada SSP:
 - 1 procesador escalar 400 MHz: 800 Mflops
 - 2 x 2 vectorial pipelines 800 MHz (3,2 Gflops en 64 bits y 6,4 Gflops en 32 bits)

